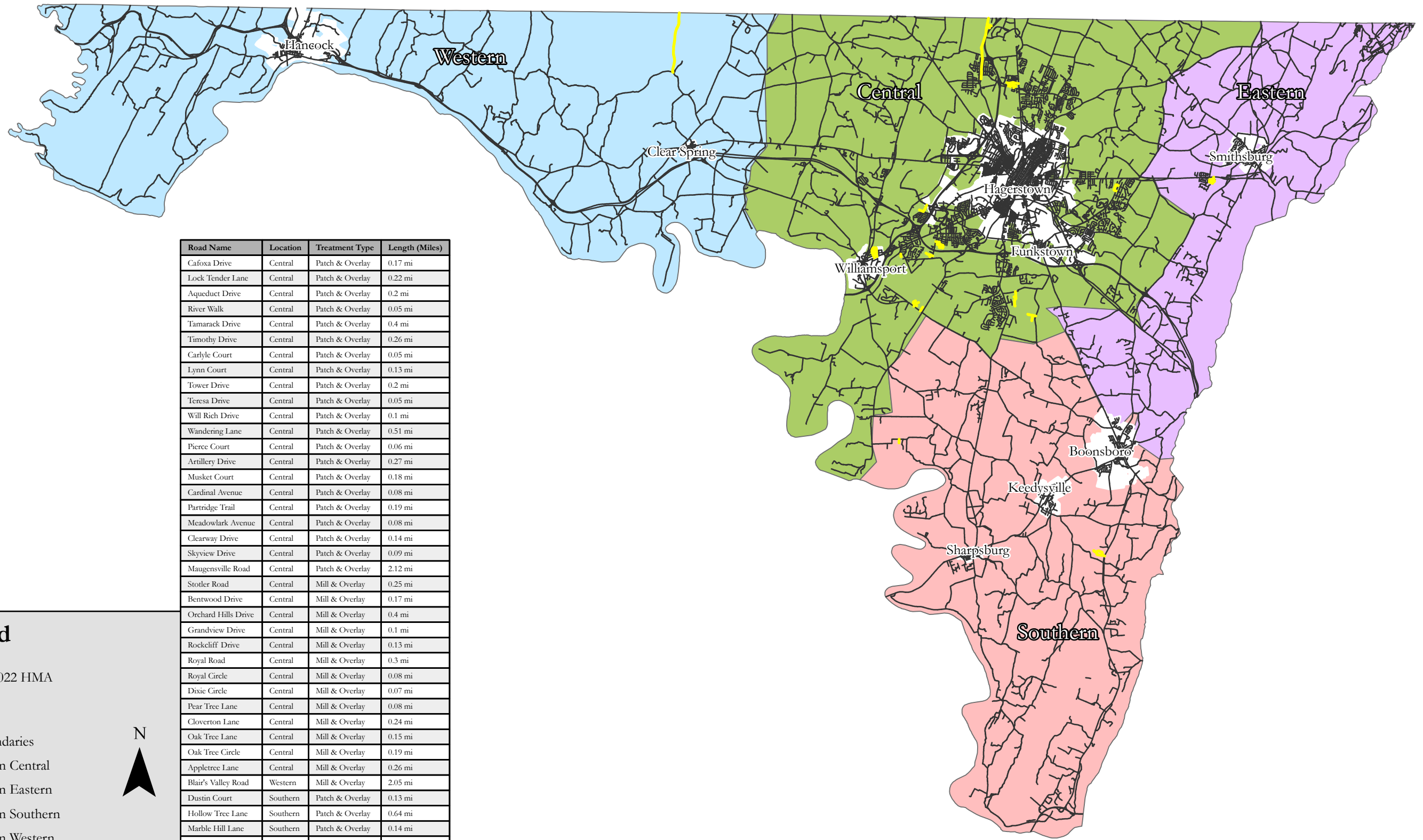









PROPOSED FY2022 PMP HMA: WASHINGTON COUNTY



Road Name	Location	Treatment Type	Length (Miles)
Cafoxa Drive	Central	Patch & Overlay	0.17 mi
Lock Tender Lane	Central	Patch & Overlay	0.22 mi
Aqueduct Drive	Central	Patch & Overlay	0.2 mi
River Walk	Central	Patch & Overlay	0.05 mi
Tamarack Drive	Central	Patch & Overlay	0.4 mi
Timothy Drive	Central	Patch & Overlay	0.26 mi
Carlyle Court	Central	Patch & Overlay	0.05 mi
Lynn Court	Central	Patch & Overlay	0.13 mi
Tower Drive	Central	Patch & Overlay	0.2 mi
Teresa Drive	Central	Patch & Overlay	0.05 mi
Will Rich Drive	Central	Patch & Overlay	0.1 mi
Wandering Lane	Central	Patch & Overlay	0.51 mi
Pierce Court	Central	Patch & Overlay	0.06 mi
Artillery Drive	Central	Patch & Overlay	0.27 mi
Musket Court	Central	Patch & Overlay	0.18 mi
Cardinal Avenue	Central	Patch & Overlay	0.08 mi
Partridge Trail	Central	Patch & Overlay	0.19 mi
Meadowlark Avenue	Central	Patch & Overlay	0.08 mi
Clearway Drive	Central	Patch & Overlay	0.14 mi
Skyview Drive	Central	Patch & Overlay	0.09 mi
Maugensville Road	Central	Patch & Overlay	2.12 mi
Stotler Road	Central	Mill & Overlay	0.25 mi
Bentwood Drive	Central	Mill & Overlay	0.17 mi
Orchard Hills Drive	Central	Mill & Overlay	0.4 mi
Grandview Drive	Central	Mill & Overlay	0.1 mi
Rockcliff Drive	Central	Mill & Overlay	0.13 mi
Royal Road	Central	Mill & Overlay	0.3 mi
Royal Circle	Central	Mill & Overlay	0.08 mi
Dixie Circle	Central	Mill & Overlay	0.07 mi
Pear Tree Lane	Central	Mill & Overlay	0.08 mi
Cloverton Lane	Central	Mill & Overlay	0.24 mi
Oak Tree Lane	Central	Mill & Overlay	0.15 mi
Oak Tree Circle	Central	Mill & Overlay	0.19 mi
Appletree Lane	Central	Mill & Overlay	0.26 mi
Blair's Valley Road	Western	Mill & Overlay	2.05 mi
Dustin Court	Southern	Patch & Overlay	0.13 mi
Hollow Tree Lane	Southern	Patch & Overlay	0.64 mi
Marble Hill Lane	Southern	Patch & Overlay	0.14 mi
Haven Hill Drive	Eastern	Mill & Overlay	0.24 mi
Rainbow Avenue	Eastern	Mill & Overlay	0.17 mi
Beaverdale Road	Eastern	Mill & Overlay	0.14 mi
Pikeside Drive	Eastern	Mill & Overlay	0.15 mi
Pot O Gold Court	Eastern	Mill & Overlay	0.03 mi

Legend

-  Scheduled FY2022 HMA Overlay
-  Roads
-  Municipal Boundaries
-  Highway Section Central
-  Highway Section Eastern
-  Highway Section Southern
-  Highway Section Western

